














 north  
 SCALE 1:5000 @ A1 

- |   |   |   |   |
|---|---|---|---|
| <p>Land Parcels</p> <ul style="list-style-type: none"> <li> Heritage Overlay</li> <li> Park / Recreation</li> </ul> | <p>Building Height</p> <ul style="list-style-type: none"> <li> 1 storey</li> <li> 2 storey</li> <li> 3-4 storey</li> <li> 4-5 storey</li> </ul> | <p>Built Form Characteristics</p> <ul style="list-style-type: none"> <li> Very Poor Condition</li> <li> Outdated/Outmoded</li> <li> Prominent Building(s)</li> <li> Prominent Corner Building(s)</li> </ul> | <p>Existing Markers</p> <ul style="list-style-type: none"> <li> Work of art</li> <li> Meeting/Gathering place</li> <li> Entry marker</li> <li> Landmark/node</li> </ul> |
|---|---|---|---|