







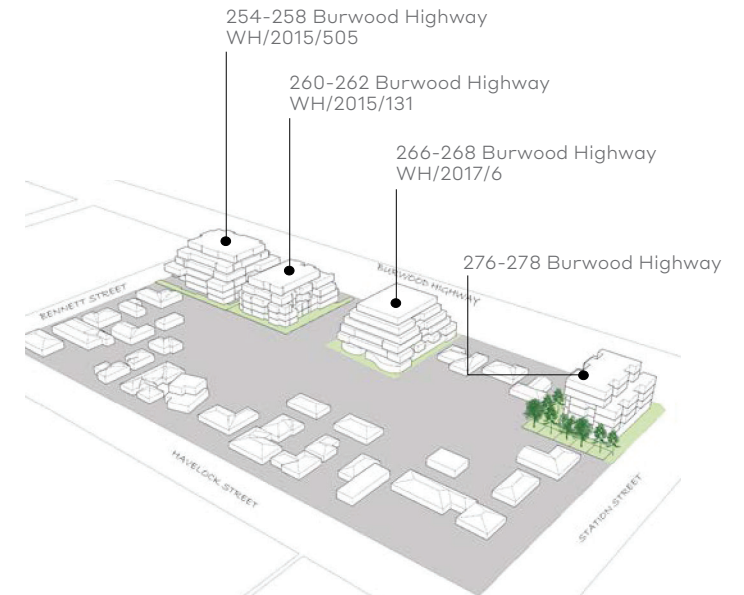
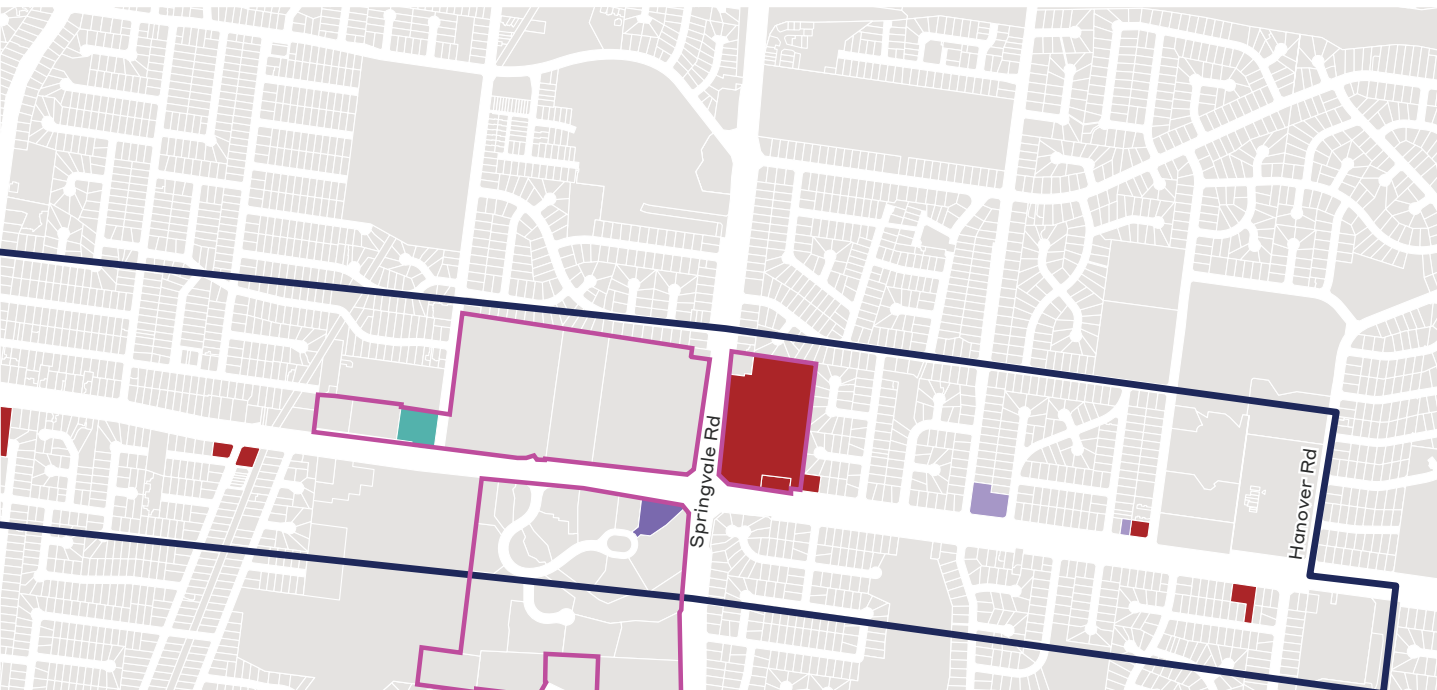


The adjacent diagrams demonstrate what the proposed development could look like adjacent to the existing permit and adjacent General Residential Zone.

LEGEND	
Permit Approvals - yet to be developed	
	3 storeys
	4 storeys
	5 storeys
	6-9 storeys
	10-15 storeys
	Potential development sites (without requiring consolidation)
	Sites with existing development (apartment typologies or 5 or more dwellings per lot)
	Tally Ho Activity Centre



AXO diagrams depict large tree planting areas only. Smaller trees and shrubs could be provided in other landscaping areas.

